










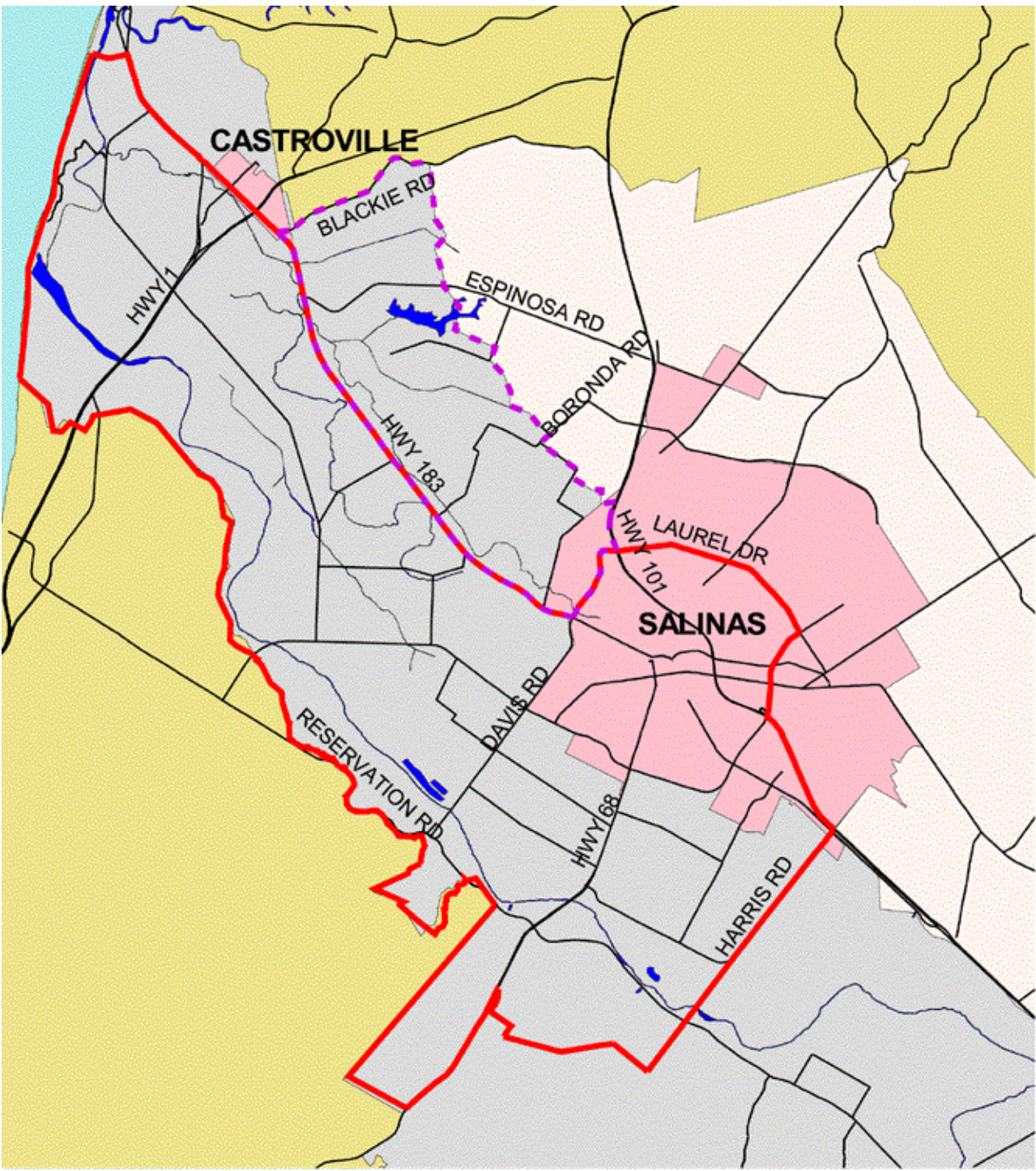
ORDINANCE 3709 BOUNDARY DELINEATION

January 1, 1995

Pressure 180-Foot Aquifer

Legend:

-  Territory A No Pumping / No New Wells
-  Territory B No New Wells
-  Major Roads
-  Water Bodies
-  Cities/Towns
- Hydrologic Subareas
-  Pressure
-  East Side
- Political Boundaries
-  Monterey County
-  Pacific Ocean



MCWRA