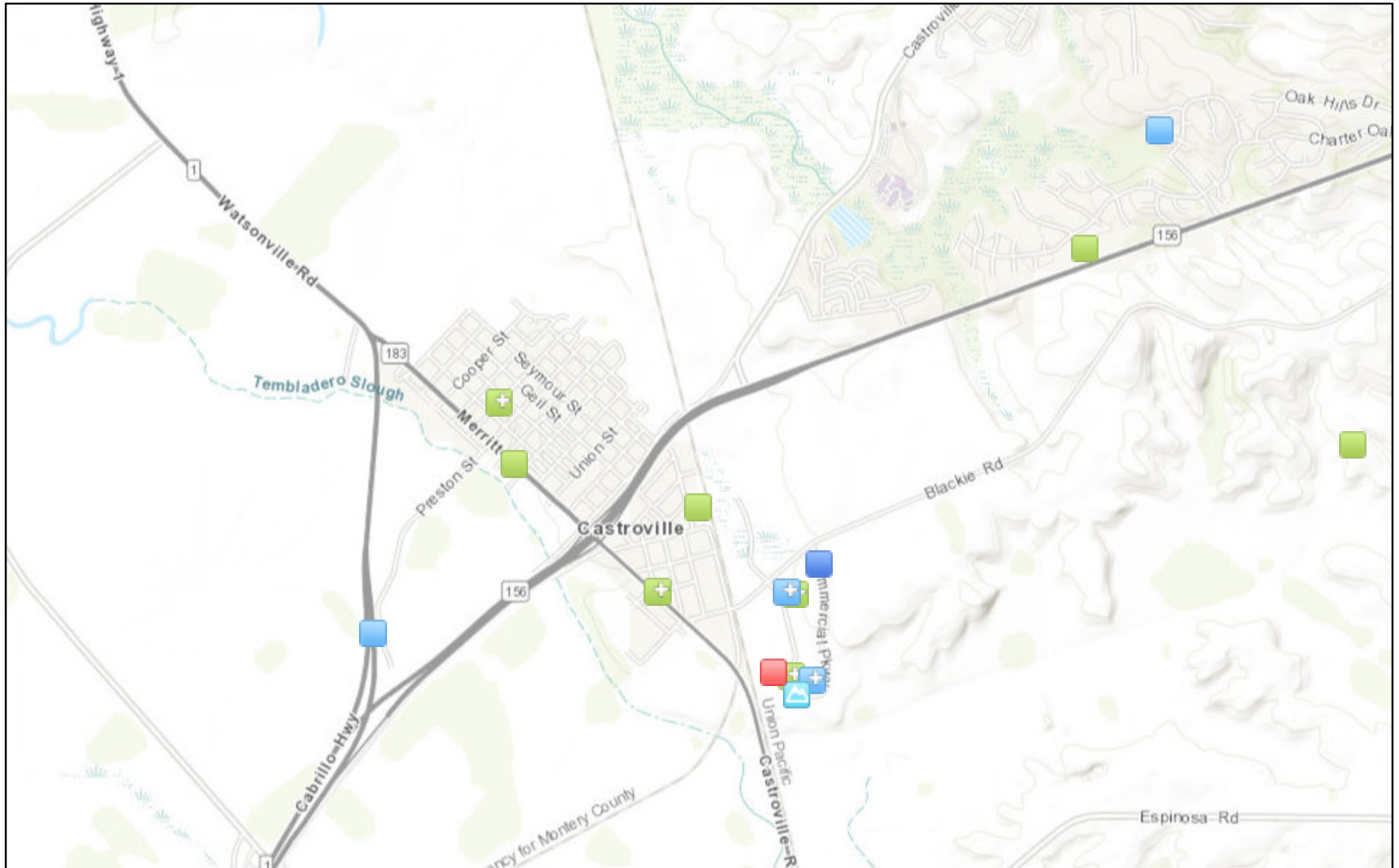










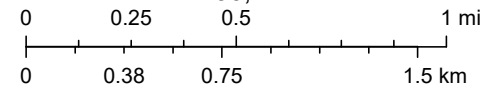
# EPA My Environment Map - Castroville, CA



October 19, 2020

- |   |   |  |
|---|---|--|
|  Toxic Substances (TSCA)(Single)      |  Water Dischargers (NPDES)(Cluster)  |  Hazardous Waste (RCRAInfo)(Single)  |
|  Biennial Reporting (BR)(Single)      |  Water Dischargers (NPDES)(Single)   |  Toxic Releases to Air (TRI)(Single) |
|  Toxic Releases to Land (TRI)(Single) |  Hazardous Waste (RCRAInfo)(Cluster) |  |

1:36,112



Sources: Esri, HERE, Garmin, Intermap, increment P Corp., GEBCO, USGS, FAO, NPS, NRCAN, GeoBase, IGN, Kadaster NL, Ordnance Survey, Esri