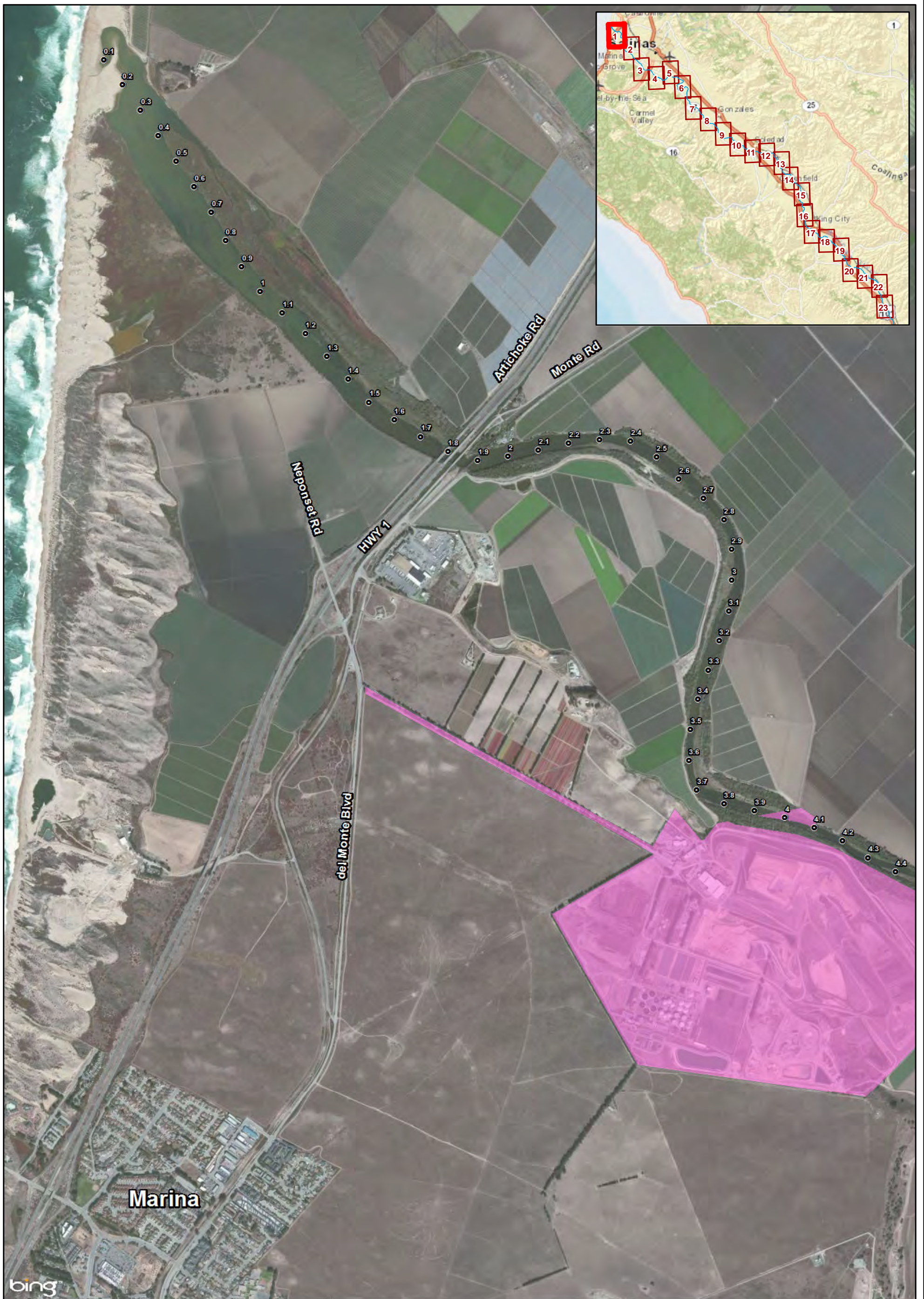


Salinas River Stream Maintenance  
Program EIR

C


LAND USE ALONG SALINAS RIVER





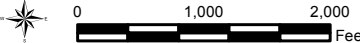
Land Use (Monterey Co, Adopted 2010)

- Open Space
  - Open Space Forest
  - Open Space Recreation
  - Public/Quasi-Public
  - Resource Conservation
- River Mile (1/10)



**Map 1 of 23**

Land Use Along the Salinas River




0 1,000 2,000 Feet

08/15/13 Projection: CASP, Zone 4 Datum: NAD 83



Land Use (Monterey Co, Adopted 2010)

- Open Space
- Open Space Forest
- Open Space Recreation
- Public/Quasi-Public
- Resource Conservation
- River Mile (1/10)



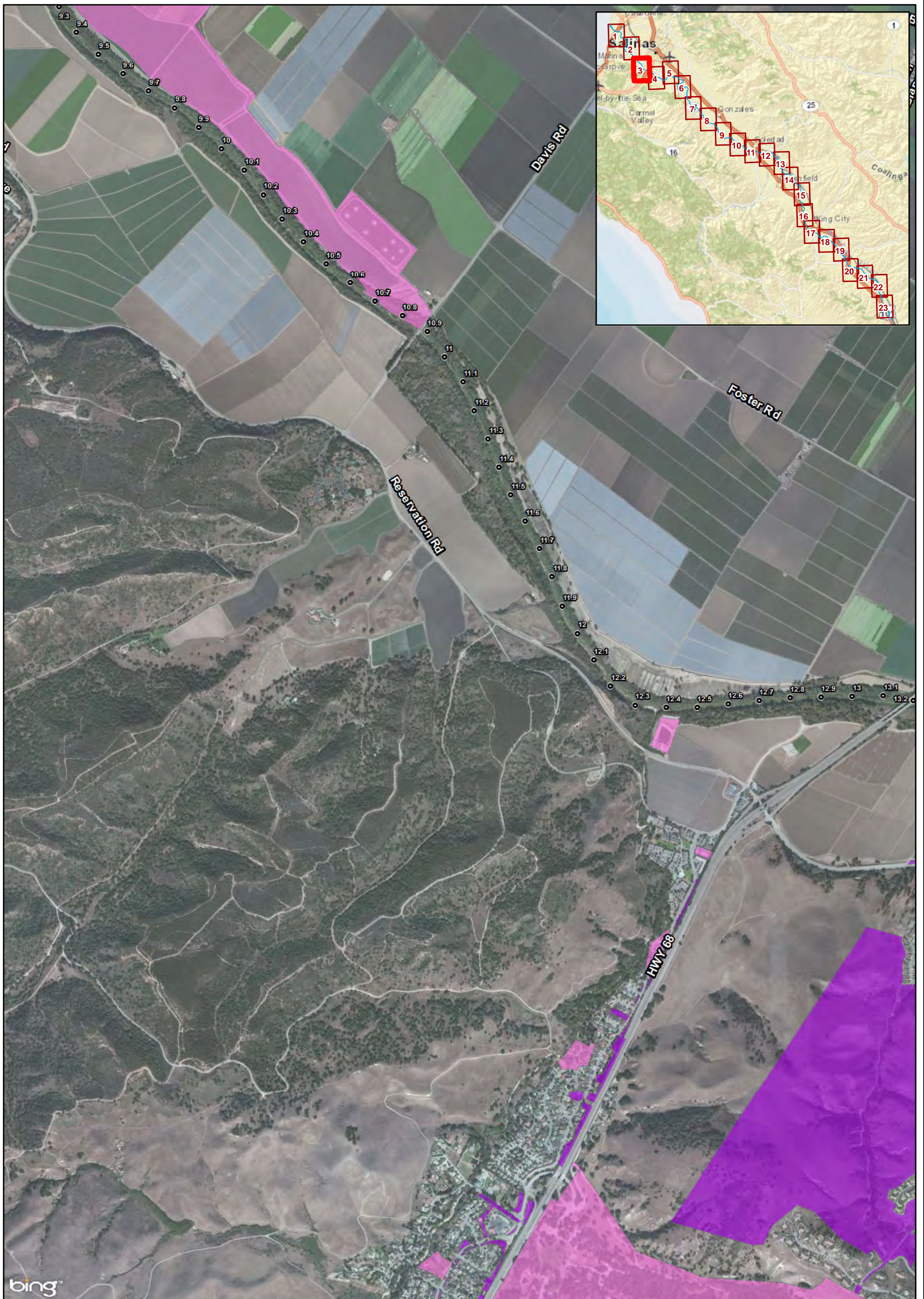
**Map 2 of 23**

Land Use Along the Salinas River

0      1,000      2,000


Feet

08/15/13      Projection: CASP, Zone 4 Datum: NAD 83



Land Use (Monterey Co, Adopted 2010)


- Open Space
- Open Space Forest
- Open Space Recreation
- Public/Quasi-Public
- Resource Conservation
- River Mile (1/10)



**Cardno  
ENTRIX**

Map 3 of 23

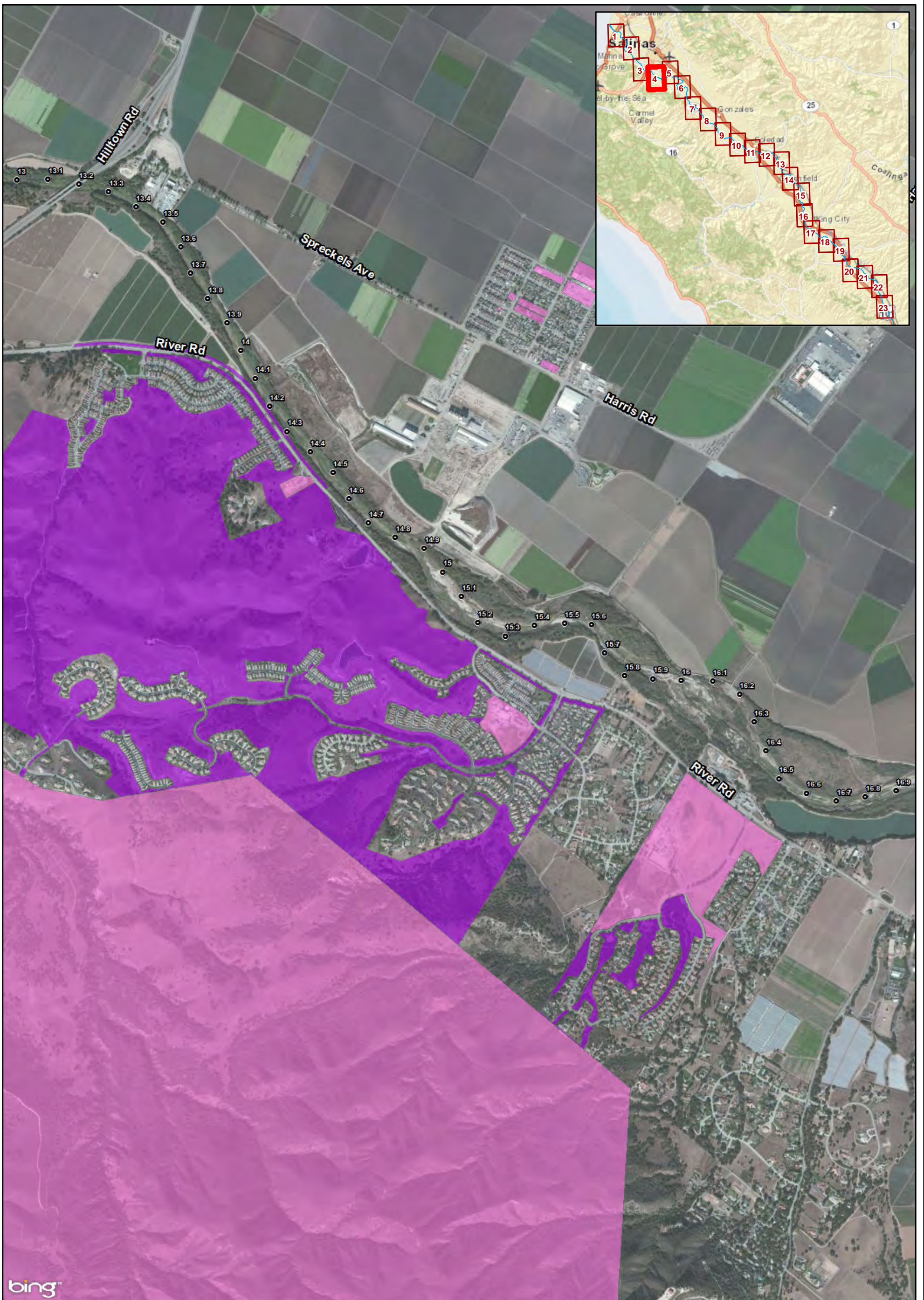
Land Use Along the Salinas River



0      1,000      2,000


Feet

08/15/13      Projection: CASP, Zone 4 Datum: NAD 83



Land Use (Monterey Co, Adopted 2010)

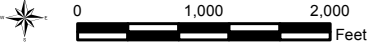
- Open Space
  - Open Space Forest
  - Open Space Recreation
  - Public/Quasi-Public
  - Resource Conservation
- River Mile (1/10)



**Cardno  
ENTRIX**

Map 4 of 23

Land Use Along the Salinas River




0 1,000 2,000 Feet

08/15/13 Projection: CASP, Zone 4 Datum: NAD 83




Land Use (Monterey Co, Adopted 2010)

- Open Space
  - Open Space Forest
  - Open Space Recreation
  - Public/Quasi-Public
  - Resource Conservation
- River Mile (1/10)



**Map 5 of 23**

Land Use Along the Salinas River




0 1,000 2,000 Feet

08/15/13 Projection: CASP, Zone 4 Datum: NAD 83



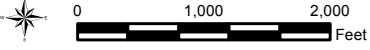
Land Use (Monterey Co, Adopted 2010)

- Open Space
  - Open Space Forest
  - Open Space Recreation
  - Public/Quasi-Public
  - Resource Conservation
- River Mile (1/10)



**Map 6 of 23**

Land Use Along the Salinas River



0 1,000 2,000 Feet


08/15/13 Projection: CASP, Zone 4 Datum: NAD 83





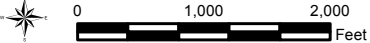
Land Use (Monterey Co, Adopted 2010)

- Open Space
  - Open Space Forest
  - Open Space Recreation
  - Public/Quasi-Public
  - Resource Conservation
- River Mile (1/10)



**Map 7 of 23**

Land Use Along the Salinas River




0 1,000 2,000 Feet

08/15/13 Projection: CASP, Zone 4 Datum: NAD 83




Land Use (Monterey Co, Adopted 2010)

- Open Space
  - Open Space Forest
  - Open Space Recreation
  - Public/Quasi-Public
  - Resource Conservation
- River Mile (1/10)



Map 8 of 23

Land Use Along the Salinas River




0 1,000 2,000 Feet

08/15/13 Projection: CASP, Zone 4 Datum: NAD 83




Land Use (Monterey Co, Adopted 2010)

- Open Space
  - Open Space Forest
  - Open Space Recreation
  - Public/Quasi-Public
  - Resource Conservation
- River Mile (1/10)



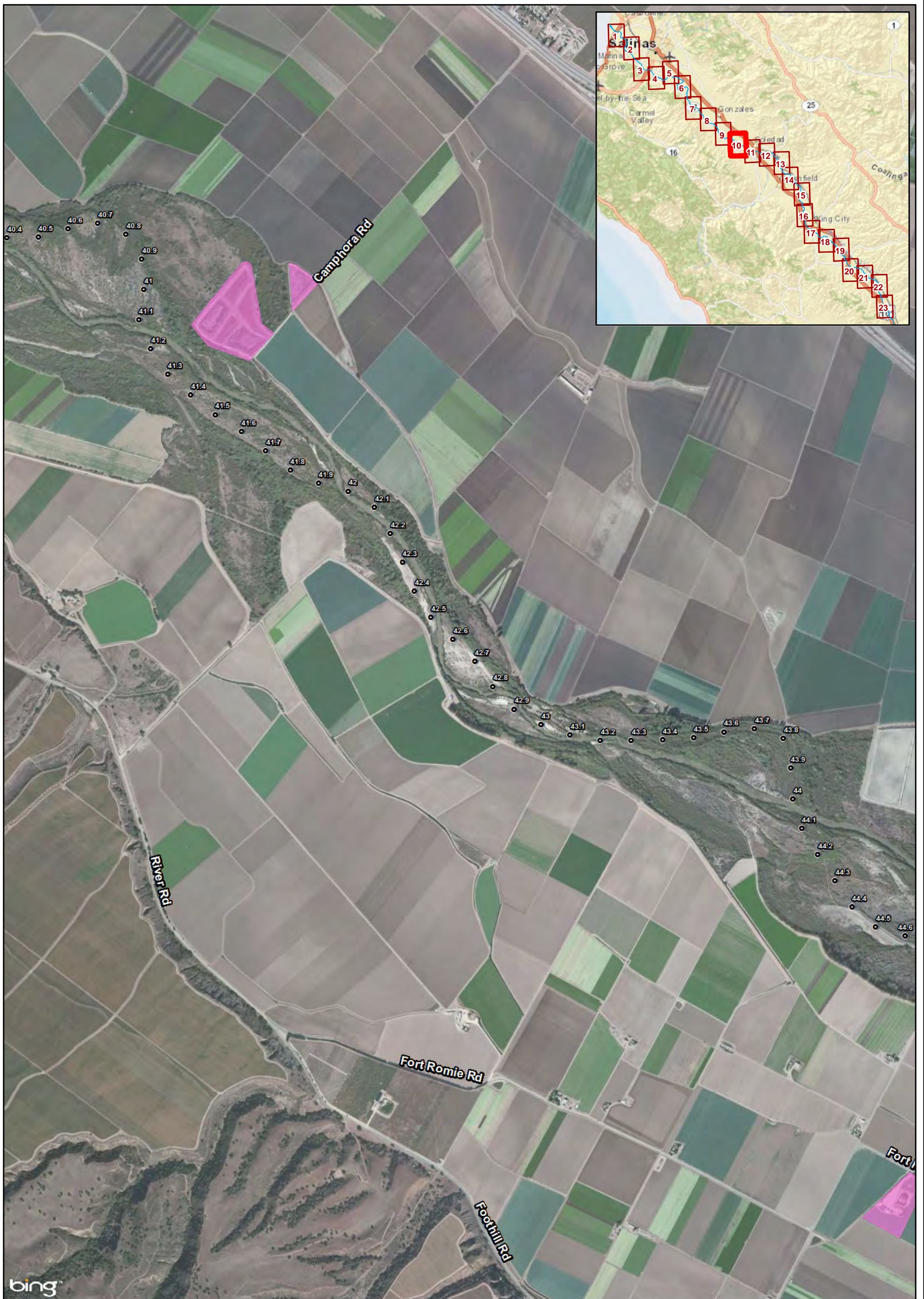
Map 9 of 23

Land Use Along the Salinas River




0 1,000 2,000 Feet

08/15/13 Projection: CASP, Zone 4 Datum: NAD 83



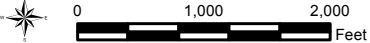
Land Use (Monterey Co, Adopted 2010)

- Open Space
  - Open Space Forest
  - Open Space Recreation
  - Public/Quasi-Public
  - Resource Conservation
- River Mile (1/10)



Map 10 of 23

Land Use Along the Salinas River




0 1,000 2,000 Feet

08/15/13 Projection: CASP, Zone 4 Datum: NAD 83



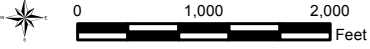
Land Use (Monterey Co, Adopted 2010)

- Open Space
  - Open Space Forest
  - Open Space Recreation
  - Public/Quasi-Public
  - Resource Conservation
- River Mile (1/10)



Map 11 of 23

Land Use Along the Salinas River




0 1,000 2,000 Feet

08/15/13 Projection: CASP, Zone 4 Datum: NAD 83



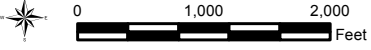
Land Use (Monterey Co, Adopted 2010)

- Open Space
  - Open Space Forest
  - Open Space Recreation
  - Public/Quasi-Public
  - Resource Conservation
- River Mile (1/10)



Map 12 of 23

Land Use Along the Salinas River




0 1,000 2,000 Feet

08/15/13 Projection: CASP, Zone 4 Datum: NAD 83




Land Use (Monterey Co, Adopted 2010)

- Open Space
  - Open Space Forest
  - Open Space Recreation
  - Public/Quasi-Public
  - Resource Conservation
- River Mile (1/10)



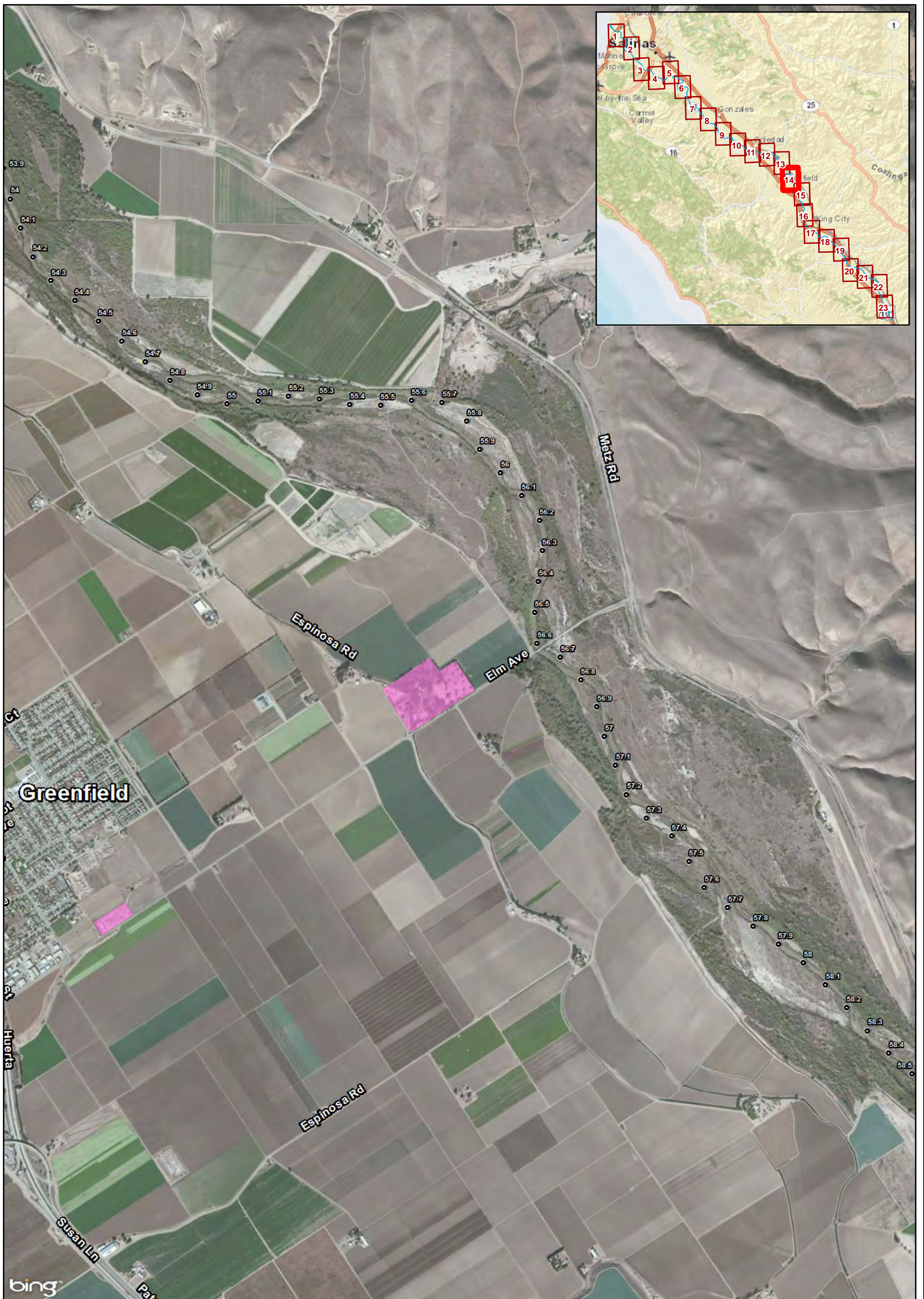
**Map 13 of 23**

Land Use Along the Salinas River




0 1,000 2,000 Feet

08/15/13 Projection: CASP, Zone 4 Datum: NAD 83



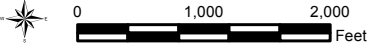
Land Use (Monterey Co, Adopted 2010)

- Open Space
  - Open Space Forest
  - Open Space Recreation
  - Public/Quasi-Public
  - Resource Conservation
- River Mile (1/10)



Map 14 of 23

Land Use Along the Salinas River



0 1,000 2,000 Feet


08/15/13 Projection: CASP, Zone 4 Datum: NAD 83






Land Use (Monterey Co, Adopted 2010)

- Open Space
  - Open Space Forest
  - Open Space Recreation
  - Public/Quasi-Public
  - Resource Conservation
- River Mile (1/10)



Map 15 of 23

Land Use Along the Salinas River




0 1,000 2,000 Feet

08/15/13 Projection: CASP, Zone 4 Datum: NAD 83



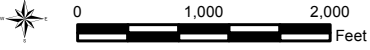
Land Use (Monterey Co, Adopted 2010)

- Open Space
  - Open Space Forest
  - Open Space Recreation
  - Public/Quasi-Public
  - Resource Conservation
- River Mile (1/10)



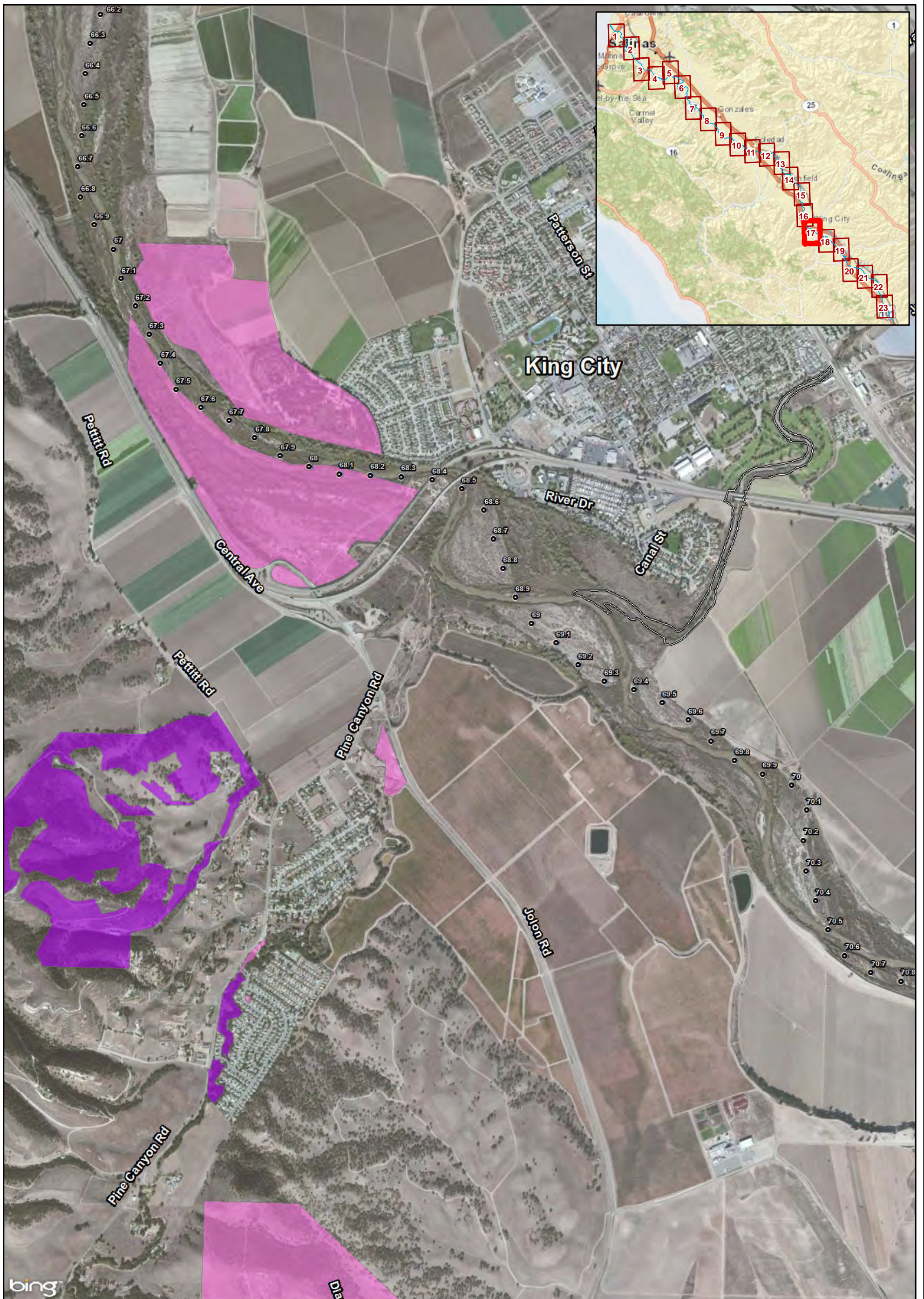
**Map 16 of 23**

Land Use Along the Salinas River




0 1,000 2,000 Feet

08/15/13 Projection: CASP, Zone 4 Datum: NAD 83



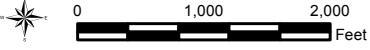
Land Use (Monterey Co, Adopted 2010)

- Open Space
- Open Space Forest
- Open Space Recreation
- Public/Quasi-Public
- Resource Conservation
- River Mile (1/10)



**Map 17 of 23**

Land Use Along the Salinas River




0 1,000 2,000 Feet

08/15/13 Projection: CASP, Zone 4 Datum: NAD 83



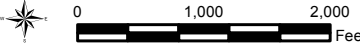
Land Use (Monterey Co, Adopted 2010)

- Open Space
  - Open Space Forest
  - Open Space Recreation
  - Public/Quasi-Public
  - Resource Conservation
- River Mile (1/10)



**Map 18 of 23**

Land Use Along the Salinas River




0 1,000 2,000 Feet

08/15/13 Projection: CASP, Zone 4 Datum: NAD 83



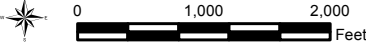
Land Use (Monterey Co, Adopted 2010)

- Open Space
  - Open Space Forest
  - Open Space Recreation
  - Public/Quasi-Public
  - Resource Conservation
- River Mile (1/10)



Map 19 of 23

Land Use Along the Salinas River




0 1,000 2,000 Feet

08/15/13 Projection: CASP, Zone 4 Datum: NAD 83




Land Use (Monterey Co, Adopted 2010)

- Open Space
  - Open Space Forest
  - Open Space Recreation
  - Public/Quasi-Public
  - Resource Conservation
- River Mile (1/10)



Map 20 of 23

Land Use Along the Salinas River




0 1,000 2,000 Feet

08/15/13 Projection: CASP, Zone 4 Datum: NAD 83




Land Use (Monterey Co, Adopted 2010)

- Open Space
- Open Space Forest
- Open Space Recreation
- Public/Quasi-Public
- Resource Conservation
- River Mile (1/10)



Map 21 of 23

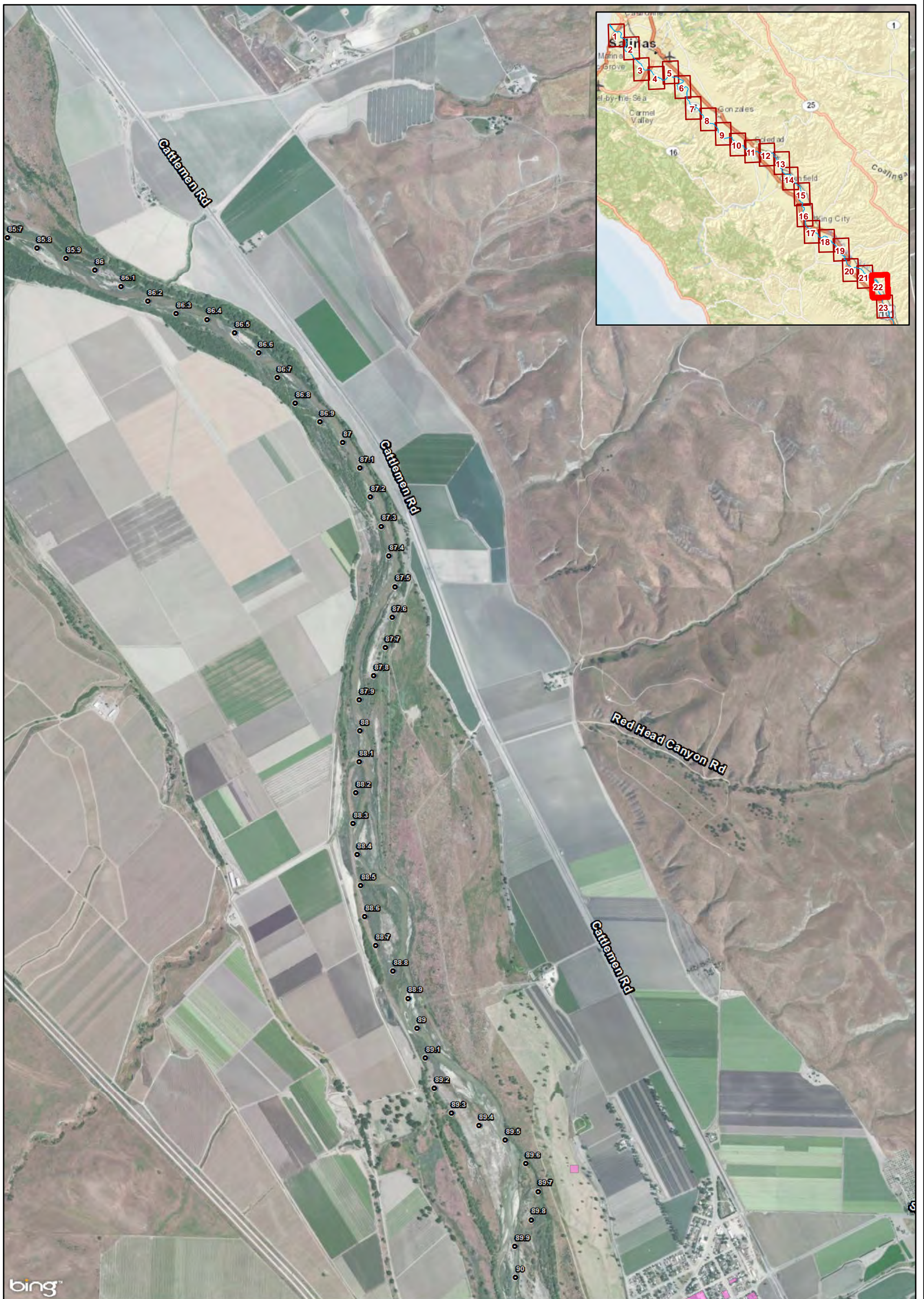
Land Use Along the Salinas River



0      1,000      2,000


Feet

08/15/13      Projection: CASP, Zone 4 Datum: NAD 83




Land Use (Monterey Co, Adopted 2010)

- Open Space
- Open Space Forest
- Open Space Recreation
- Public/Quasi-Public
- Resource Conservation
- River Mile (1/10)



Map 22 of 23

Land Use Along the Salinas River

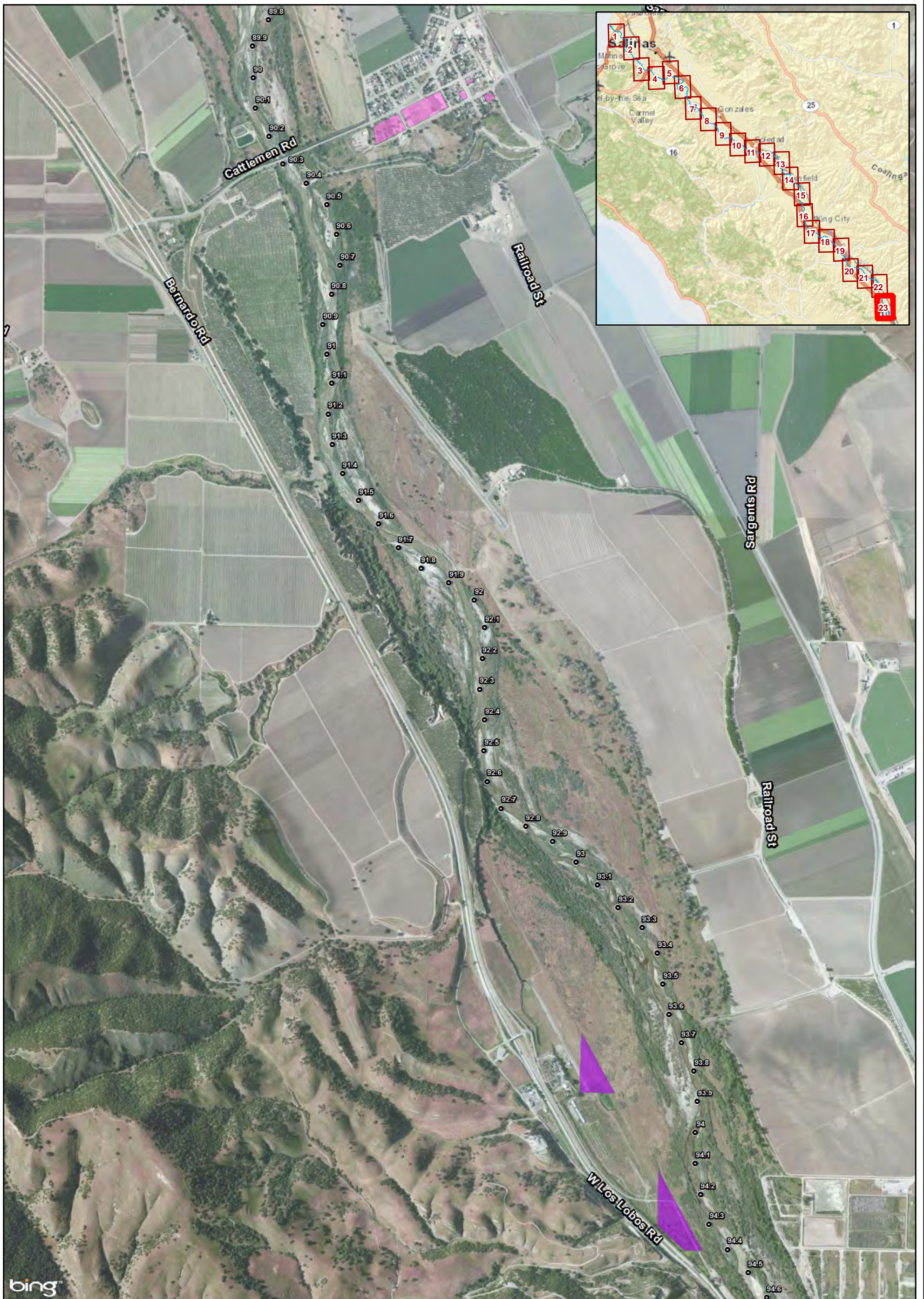


0      1,000      2,000

Feet


08/15/13      Projection: CASP, Zone 4 Datum: NAD 83





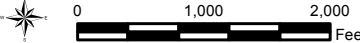
Land Use (Monterey Co, Adopted 2010)

- Open Space
  - Open Space Forest
  - Open Space Recreation
  - Public/Quasi-Public
  - Resource Conservation
- River Mile (1/10)



**Map 23 of 23**

Land Use Along the Salinas River



0 1,000 2,000 Feet

08/15/13 Projection: CASP, Zone 4 Datum: NAD 83

