

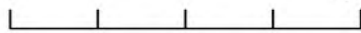



|  |  |
|--|--|
|  Rural Center<br> Parcel | <h2>RURAL CENTERS</h2> <h3>PLEYTO</h3> <div style="display: flex; justify-content: space-between; align-items: center;"> <div data-bbox="803 1680 1258 1743"> <p>0 2,000 Feet</p>  </div> <div data-bbox="1299 1533 1421 1648">  </div> </div> <p>Photo Date: 2005</p> <p>Map Prepared by Monterey County Planning Department, November 13, 2007.</p> |
|--|--|

00982.07 (06-08)