







<p>  Rural Center  Parcel </p> <p>Photo Date: 2005</p>	<h2 style="text-align: center;">RURAL CENTERS</h2> <h3 style="text-align: center;">SAN LUCAS</h3> <div style="text-align: center;">  </div> <div style="text-align: center;">  </div> <p style="text-align: center;">Map Prepared by Monterey County Planning Department, November 13, 2007.</p>
---	---

00982.07 (06-08)