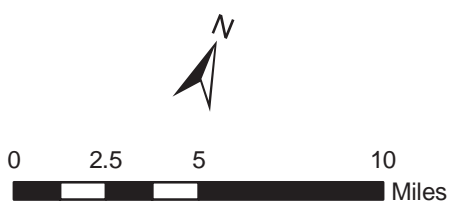



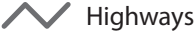




**Exhibit 4.6-11
Agricultural and
Wine Corridor Area**



- | | |
|---|---|
|  Wine Corridor |  Major Streams |
|  City Limits |  Highways |
|  County Line |  Roads |