


MONTEREY COUNTY

Land Use Plan

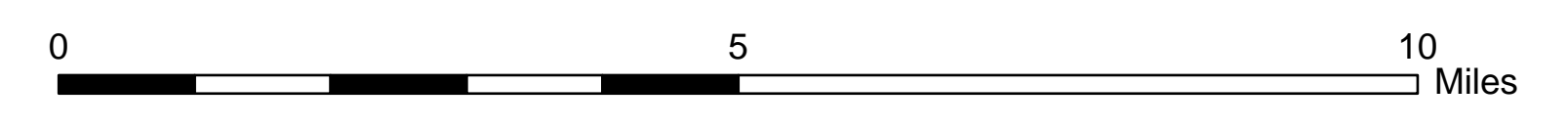
Central Salinas Valley



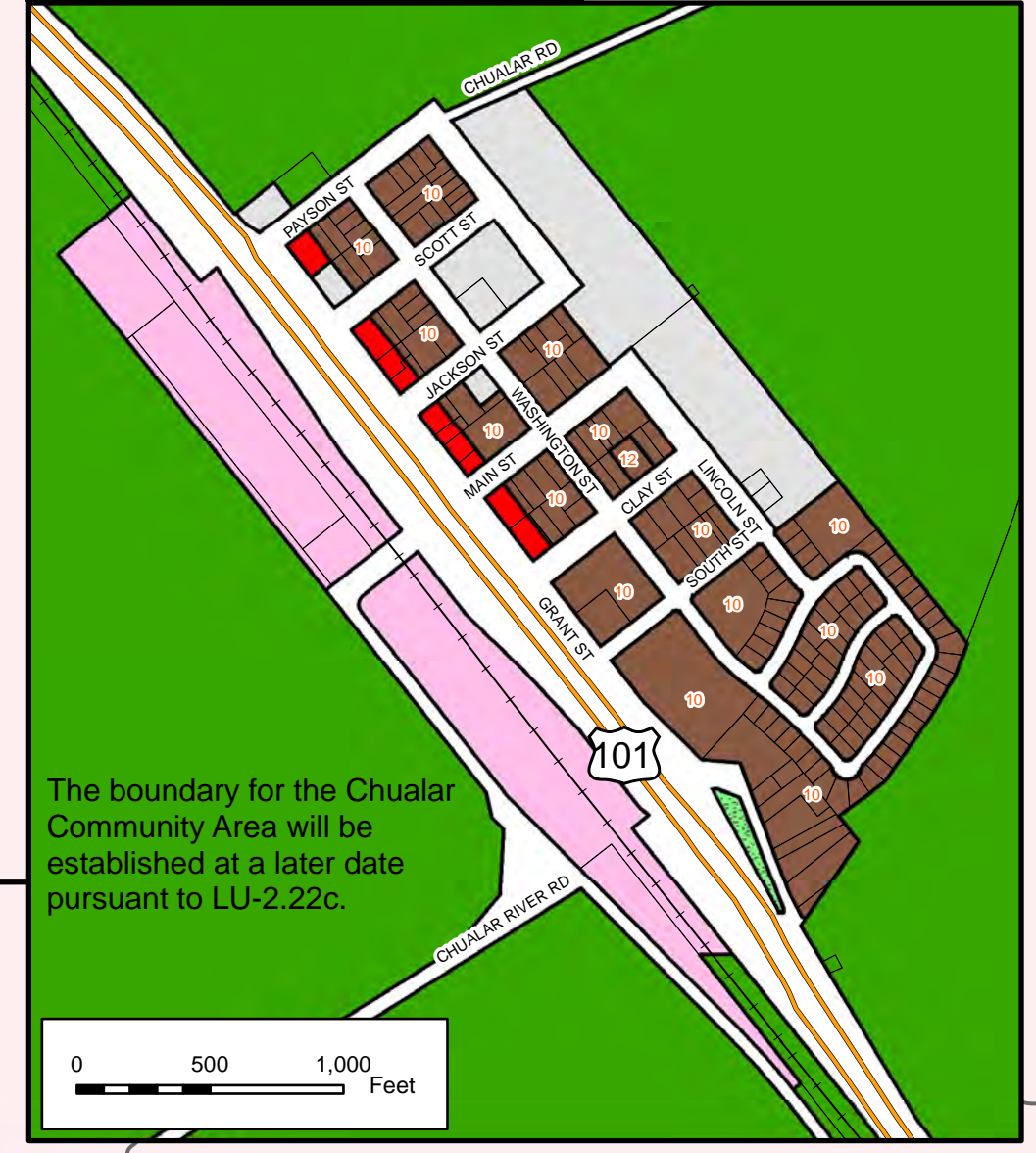
- Highway
- Road
- Railroad
- Coastal Zone Boundary
- National Forest Boundary
- Military Boundary
- County Boundary
- Planning Area
- Incorporated City
- Parcel
- Bureau of Land Management
- Rural Center Boundary
- Urban Reserve
- Airport

- Residential - red figure = Acres/Unit***
- Residential - Low Density 5 - 1 Acres/Unit
- Residential - red figure = Units/Acre***
- Residential - Medium Density 1 - 5 Units/Acre
- Residential - High Density 5 - 20 Units/Acre
- Commercial**
- Commercial
- Heavy Commercial
- Visitor Accommodations/Professional Offices
- Industrial**
- Industrial
- Heavy Industrial
- Mineral Extraction
- Agricultural**
- Farmlands 40 Acre Minimum
- Permanent Grazing 40 Acre Minimum
- Rural Grazing 10 - 160 Acre Minimum - red figure = Acre Minimum*
- Agricultural Industrial
- Resource Conservation 10 - 160 Acre Minimum**
- Resource Conservation - red figure = Acre Minimum*
- Rivers and Water Bodies
- Public/Quasi-Public
- Affordable Housing Overlay
- Special Treatment Area & policy #

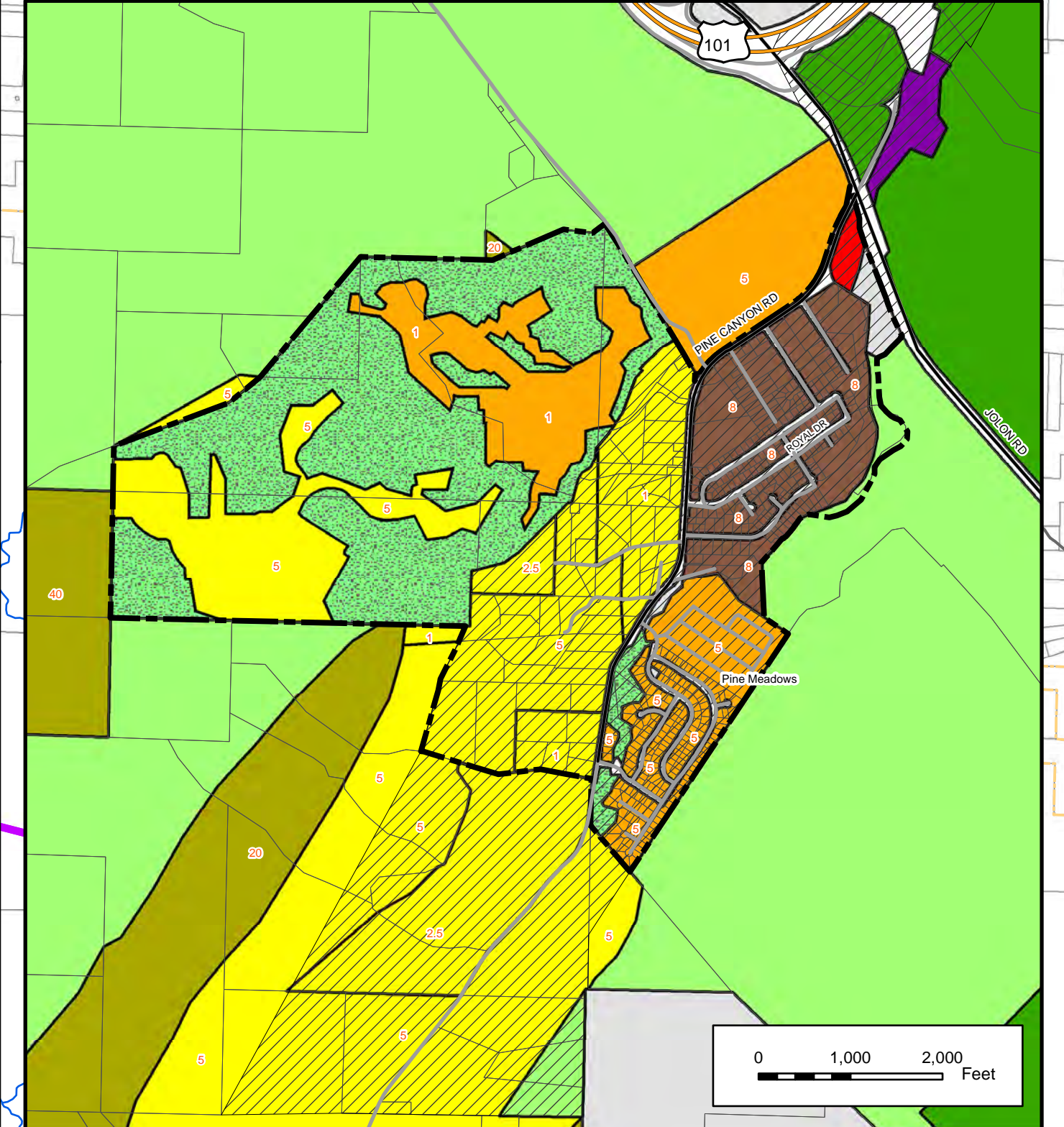
*No density value indicates development limited to lots of record.
 Map Prepared by: Monterey County Resource Management Agency, August 20, 2012. Sources: Roads and Railroads = Monterey County IT/GIS, Parcels = Monterey County Assessor, Coastal Zone = California Coastal Commission, City Limits and Urban Reserve = Monterey County LAFCO.
 Adopted by the Board of Supervisors October 26, 2010.



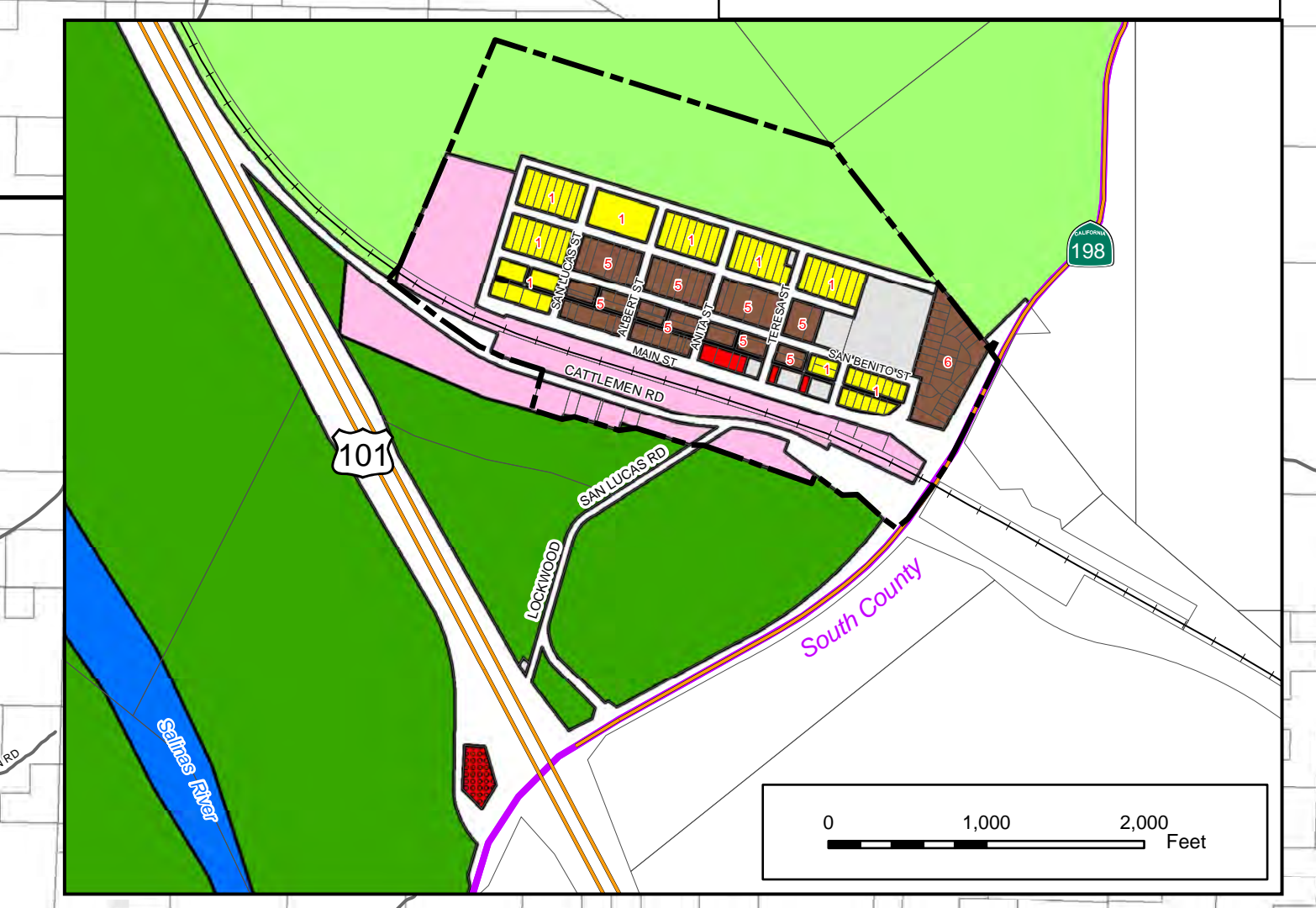
Chualar - Detail



Pine Canyon - Detail



San Lucas - Detail



Note: Land use in the Coastal Zone is addressed in the Big Sur LUP

Figure #LU4

