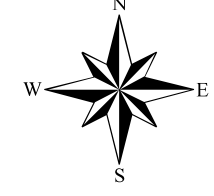
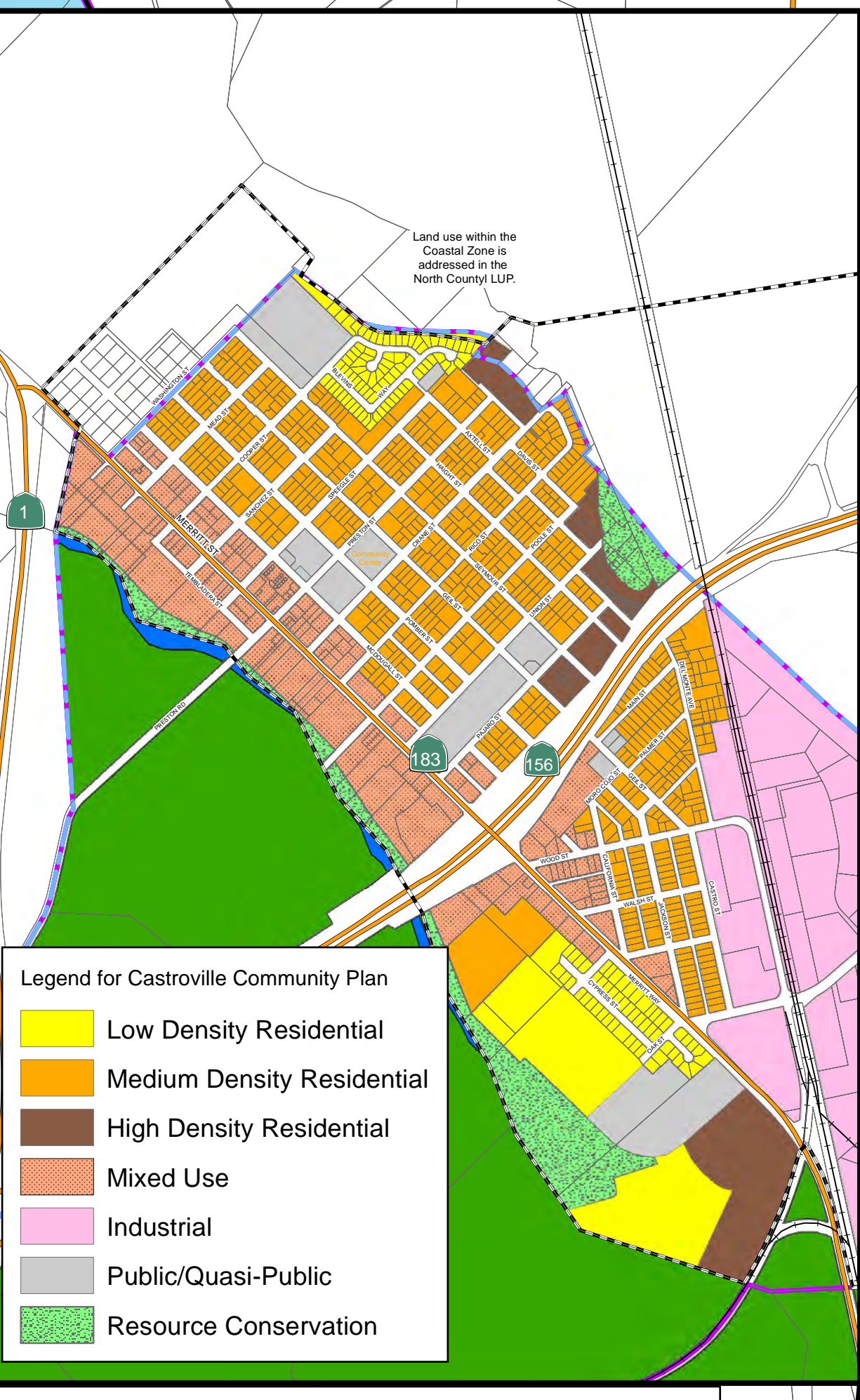
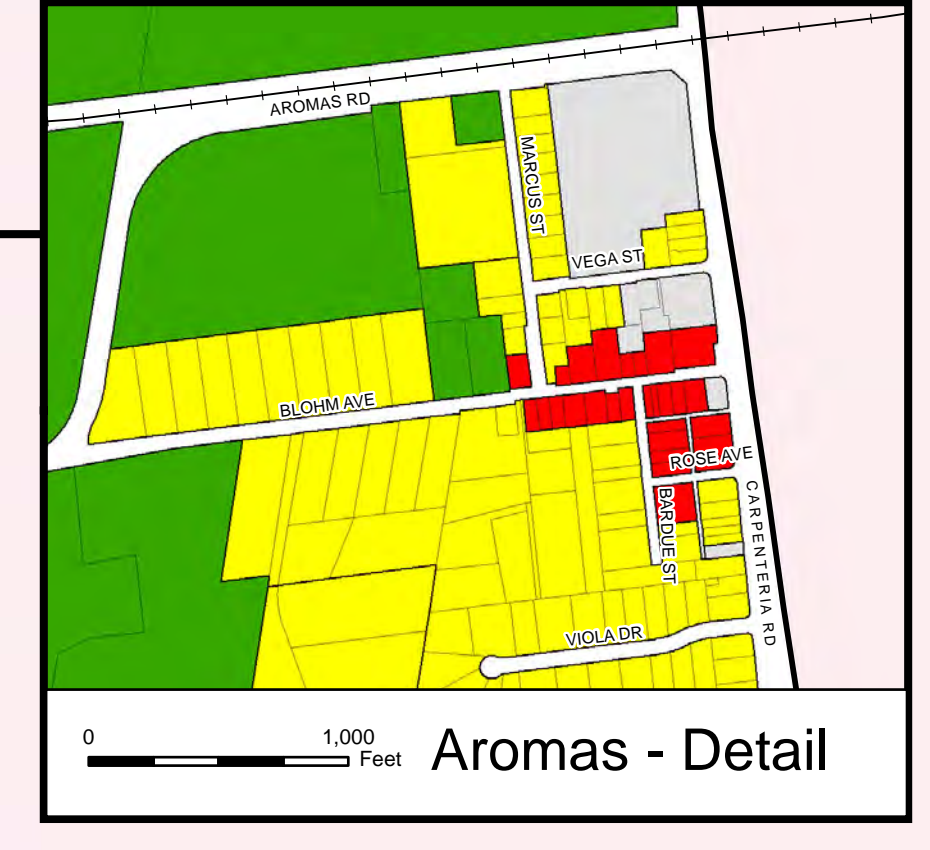
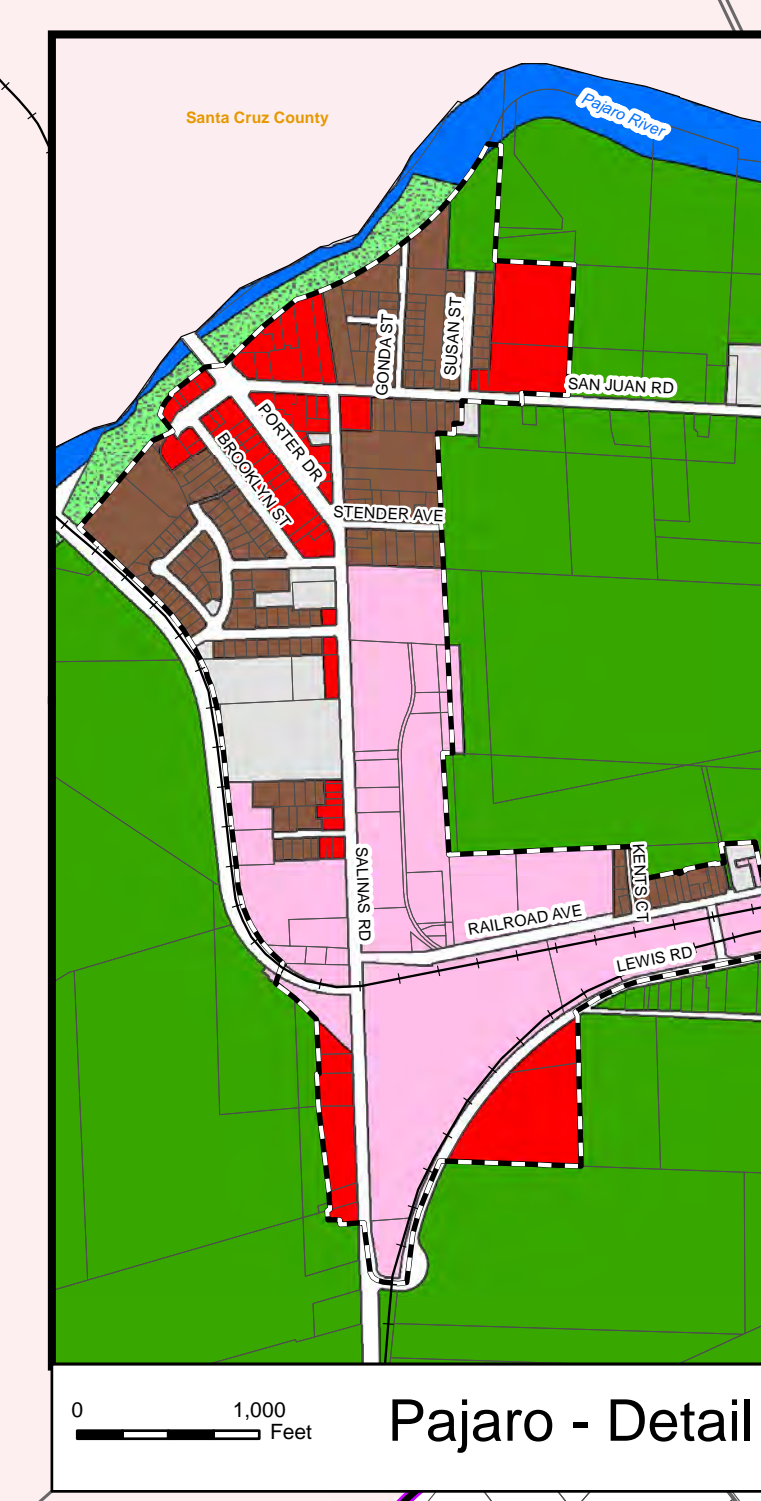
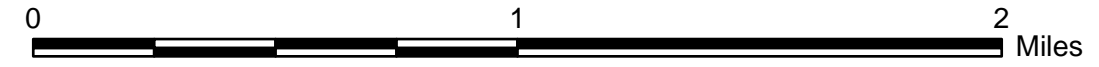


MONTEREY COUNTY Land Use Plan North County

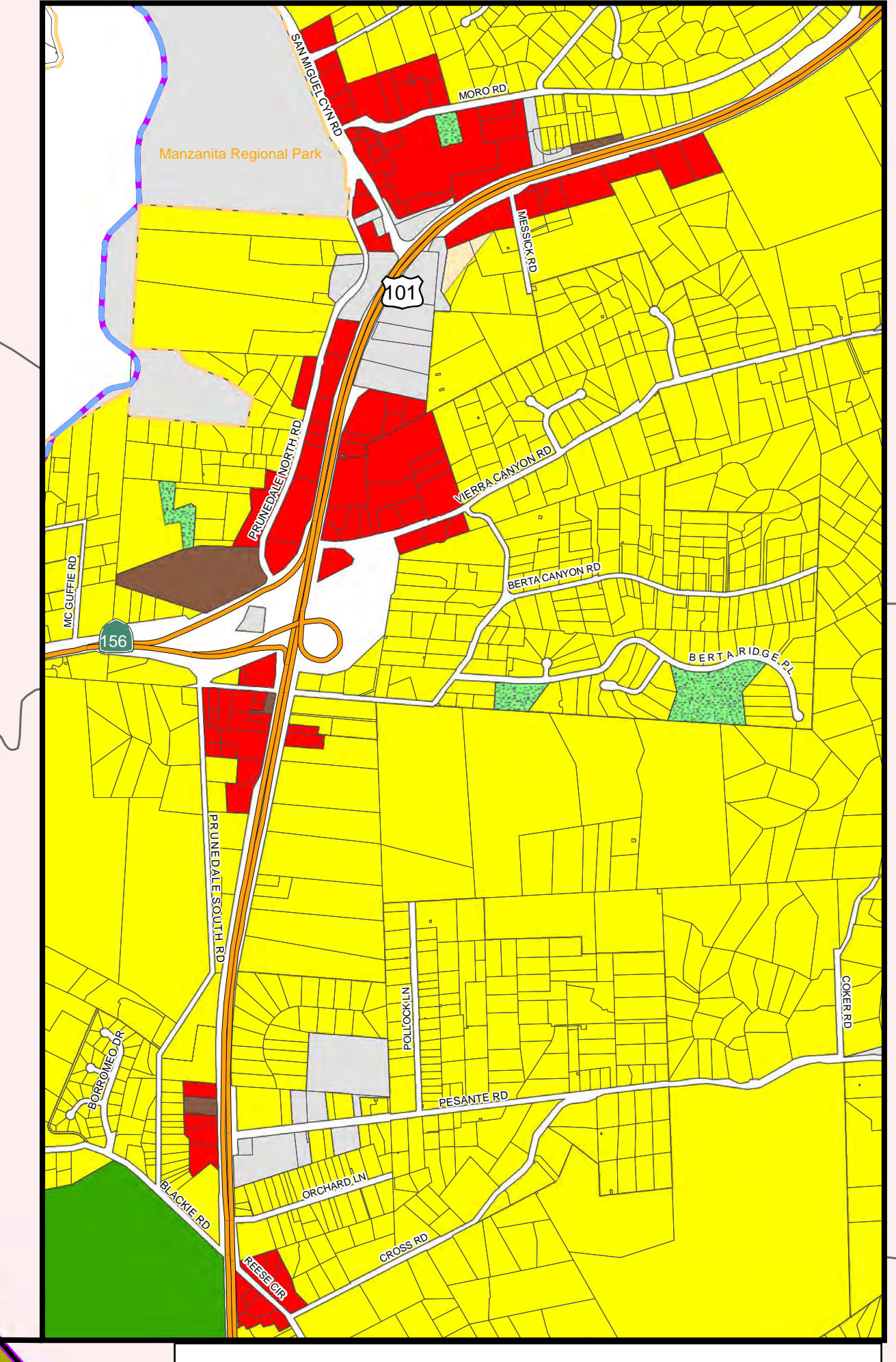


- Highway
 - Road
 - Railroad
 - Coastal Zone Boundary
 - Planning Area
 - Community Area
 - County Boundary
 - Park Boundary
 - Parcel
- | | | |
|--|---|--|
| Residential
Residential - Rural Density 5 Acres+/Unit
Residential - Low Density 5 - 1 Acres/Unit
Residential - Medium Density 1 - 5 Units/Acre
Residential - High Density 5 - 20 Units/Acre | Commercial
Commercial
Industrial | Agricultural
Rural Grazing
Famlands
Permanent Grazing
Resource Conservation
Open Space
Public/Quasi-Public
Rivers and Water Bodies |
|--|---|--|

Note: Development limited to lots of record throughout the North County Area Plan per policy NC-1.5.
 Map Prepared by: Monterey County Resource Management Agency, July 14, 2011.
 Sources: Roads = Monterey County IT/GIS, Parcels = Monterey County Assessor, City Limits and Urban Reserve = Monterey County LAFCO, Coastal Zone Boundary = California Coastal Commission.
 Adopted by the Board of Supervisors October 26, 2010.



- Legend for Castroville Community Plan
- Low Density Residential
 - Medium Density Residential
 - High Density Residential
 - Mixed Use
 - Industrial
 - Public/Quasi-Public
 - Resource Conservation



North County LCP

Land use within the Coastal Zone is addressed in the North County LUP.

Greater Salinas

Figure #LU8