
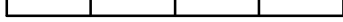
 Rural Center
 Parcel

Photo Date: 2007

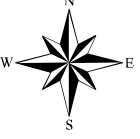
RURAL CENTERS

RIVER ROAD

0



2,000 Feet



Map Prepared by Monterey County Planning Department,
December 18, 2009.

Figure # RC5