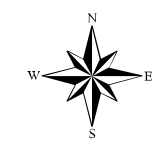


MONTEREY COUNTY
Existing Noise Contours
for Roadways & Railroads
With Noise Receptors
Greater Monterey Peninsula,
Carmel Valley and Toro



- Highway
- Railroad
- Airport or Airfield
- Parcel
- Incorporated City
- Planning Area Bdry
- Coastal Zone Bdry
- County Boundary

- Receptors**
- Convalescent Home
 - County Library
 - Place of Worship
 - School
 - Existing Roadway Studied
 - 70 CNEL Noise Contour
 - 65 CNEL Noise Contour
 - 60 CNEL Noise Contour

Map Prepared by: Monterey County Resource Management Agency, January 19, 2010.
 Sources: Roads and Railroads = Monterey County IT/GIS, City Limits = Monterey County LAFCO,
 Libraries = Monterey County Library, Schools = Monterey County Office of Education, 2007,
 Places of Worship, Convalescent Homes = Monterey County Assessor, 2009,
 Noise Data & Site Locations = Mestre Greve & Associates

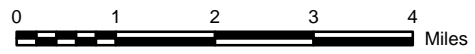
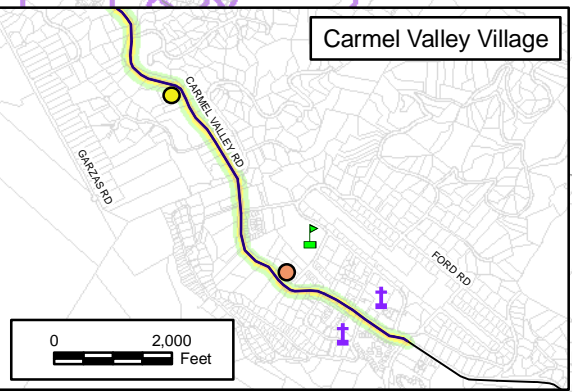


Figure 9f

This map is intended for general reference purposes only and not for site-specific evaluation of on the ground conditions. This map is based on known data at the time it was produced and there are no assurances as to its accuracy. Field verification of on-site conditions shall prevail over the information on this map.