


MONTEREY COUNTY

Land Use Plan

Fort Ord Master Plan



- | | | | |
|-------------------|---|---|------------------------------------|
| Highway | SFD Low Density Residential | School/University | Veterans Cemetery |
| Road | Residential Infill Opportunities | University Medium Density Residential | Convenience Retail |
| River | Planned Development Mixed Use District | Regional Retail | Golf Course Opportunity Site |
| Community Area | Business Park/Light industrial Office/R&D | Military Enclave | Hotel Opportunity Site |
| Incorporated City | Open Space Recreation | Public Facility/Institutional | Equestrian Center Opportunity Site |
| Parcel | Habitat Management | Highway 68 Bypass ROW; Development with Restriction | |

Map Prepared by Monterey County Planning Dept. October 24, 2006
 Sources: Monterey County IT/GIS= Roads, City Limits, Monterey County Assessor= Parcels , Monterey County Planning Dept.= Planning Areas, Fort Ord Reuse Authority= Land Use

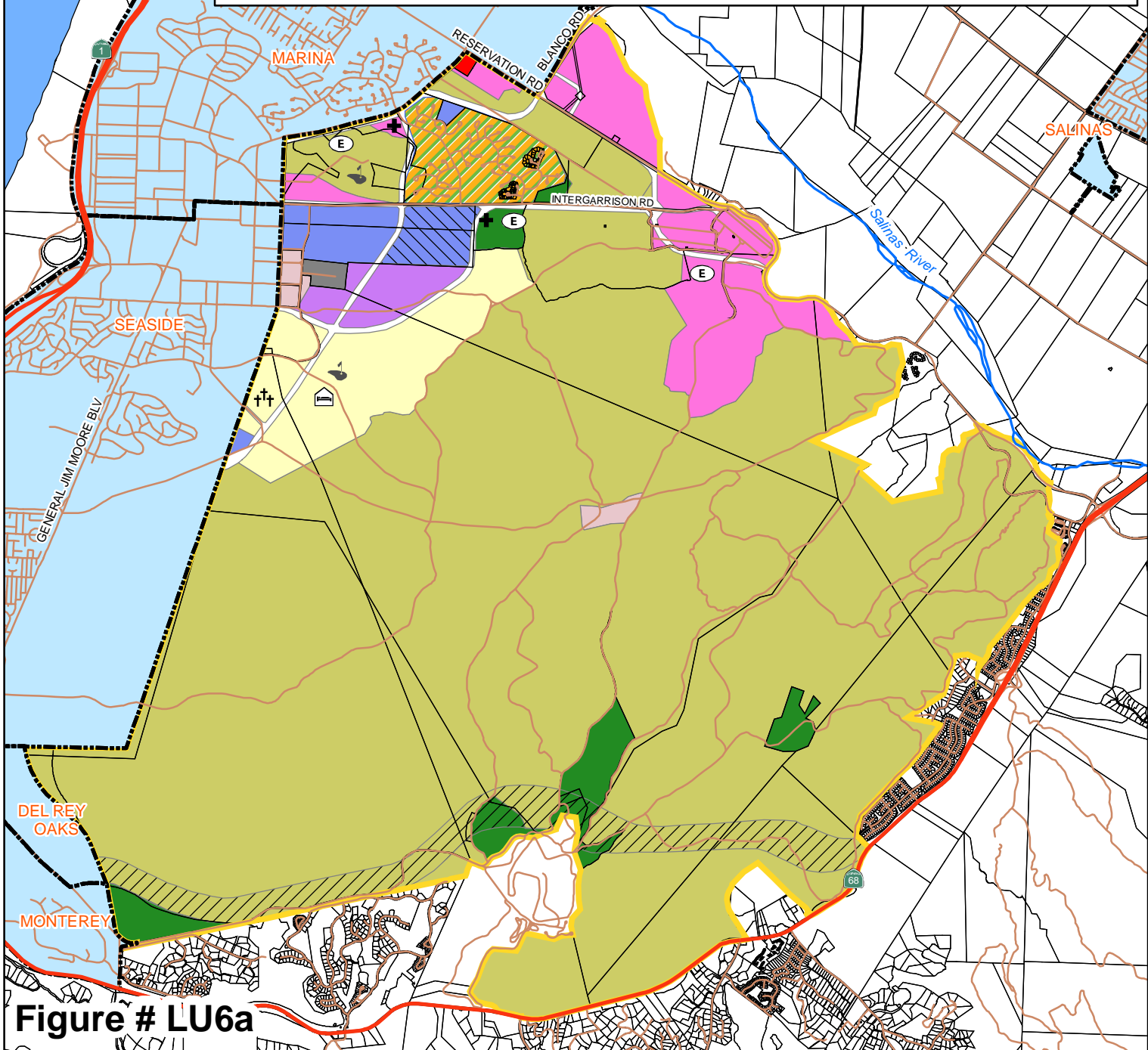
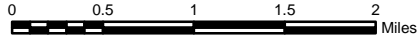


Figure # LU6a