









Santa Cruz County

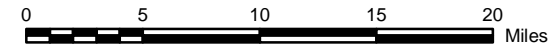
# MONTEREY COUNTY

## Williamson Act Lands



-  Highway
-  Major Road
-  Minor Road
-  River and Water Body
-  City Limit
-  City Spheres of Influence
-  Williamson Act Parcel
-  Farmland Security Zone Parcel
-  Williamson Act Contract Boundary
-  Williamson Act Non-Renewal

Map Prepared by Monterey County Resource Management Agency, March 3, 2010.  
 Sources: Roads = Monterey County IT/GIS, Williamson Act Lands = Monterey County Assessor, Jan. 2009,  
 City Limits and Spheres of Influence = Monterey County LAFCO.



San Benito County

Fresno County

Kings County

San Luis Obispo County

Figure #AWCP4