





LEGEND

ARCHAEOLOGICAL SENSITIVITY ZONES

-  LOW
-  MODERATE
-  HIGH

HISTORICAL SITES

-  APPROXIMATE LOCATION
- 1 OLD STAGE STOP
- 2 HWY 68 DEDICATION MARKER
- 3 COREY HOUSE 1891 VICTORIAN
- 4 ADOBE RUIN
- 5 BUENA VISTA GRANGE
- 6 LIMEKILNS PRE-1880
- 7 LINCOLN SCHOOL
- 8 CASTLE ROCK
- 9 PRESIDIO LIME QUARRY
- 10 ORIGINAL SITE OF CORRAL DE TIERRA
- 11 OLD HILLTOWN FERRY
- 12 SPRECKELS

T:\Harper Canyon (Encha Hills)\Figures

Source: Toro Area Plan 1984



FIGURE 3.4-1
ARCHAEOLOGICAL SENSITIVITY MAP
PMC