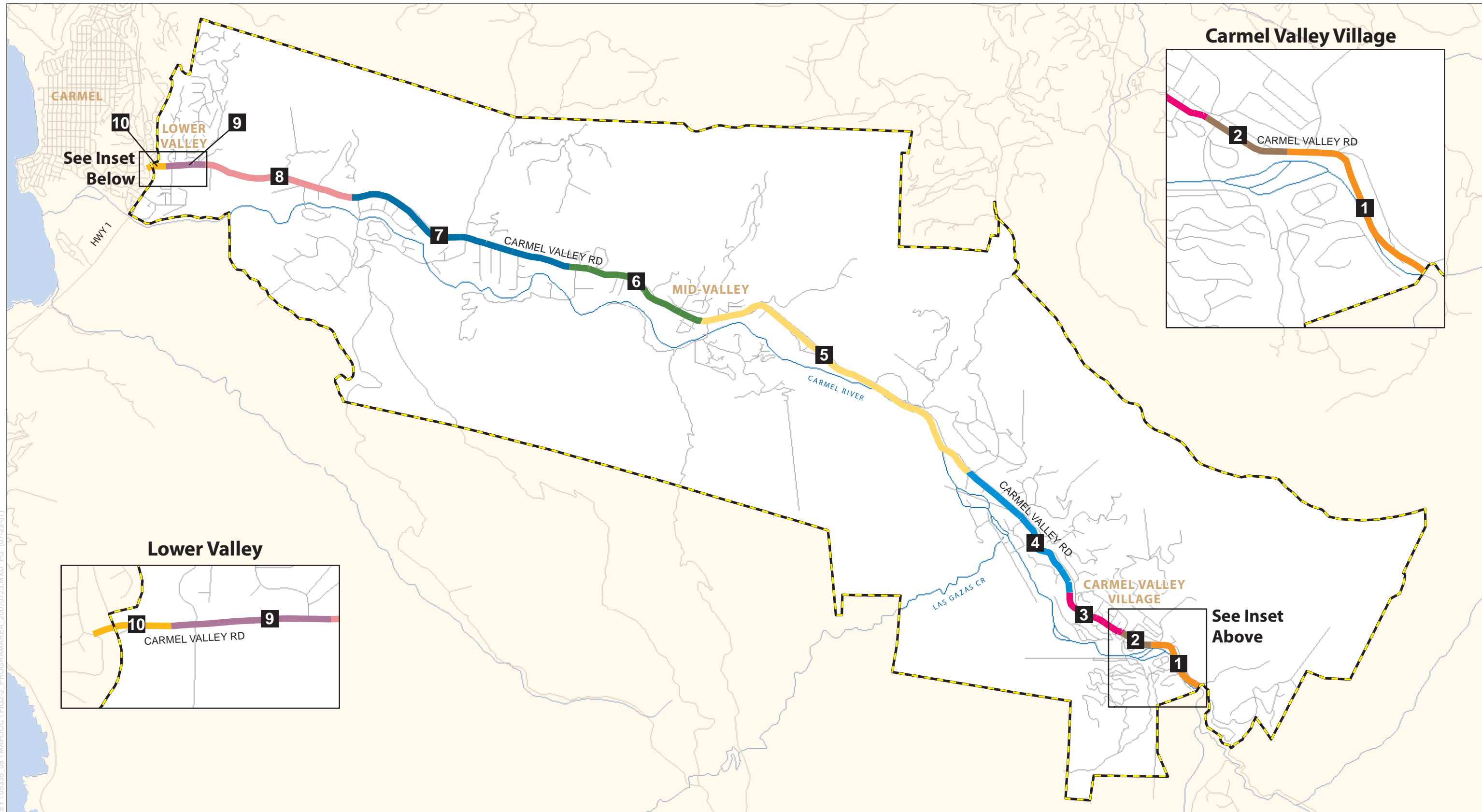





S:\GIS\PROJECTS\COUNTY_OF_MONTEREY\053335_05\MAPDOC\FIG2-2_PROGRAMAREA_20070723.MXD PG. (07-23-07)



Carmel Valley Traffic Improvement Program SEIR

**Figure 2-2
Program Area**

-  Program Area Boundary
-  Roads
-  Traffic Study Segments